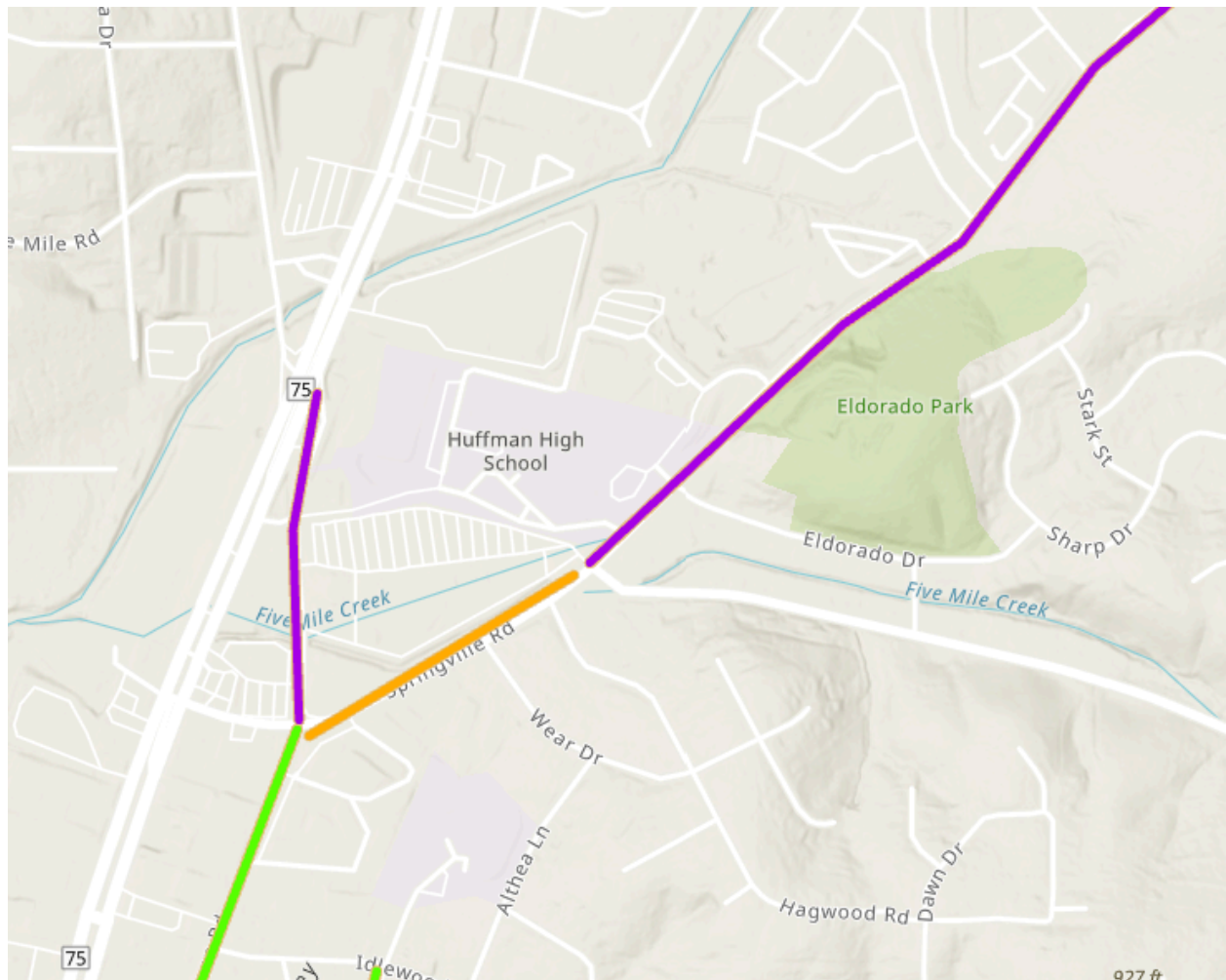


Project 1: Springville Rd from Huffman Rd to Paving Project



Proposed Improvements: Adding Bike lanes; Spot Repairs to existing sidewalk

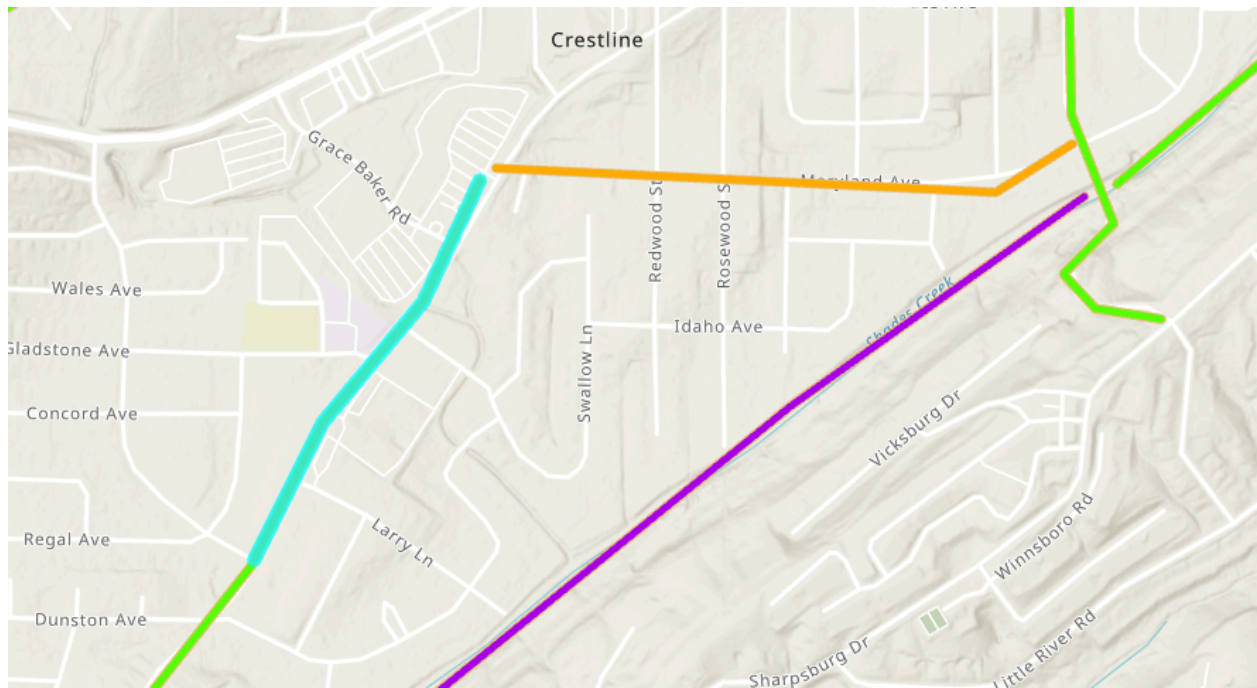
Connects to:

- Existing: Traffic calmed section of Huffman Rd south of Springville Rd
- Planned: New locally funded Sidewalk on Huffman Rd north of Springville Rd
- Planned: 2024 Federally funded paving project (STP-BH Funds) on Springville Rd that will include new bike lanes
- BJCTA Bus Route
- Huffman High School

APPENDIX B - Overview of Each Proposed MLK Project

Project 2: Montevallo Rd from Hudley Dr to Maryland Ave

Project 3: Maryland Ave from Montevallo Rd Elder St



Proposed Improvements

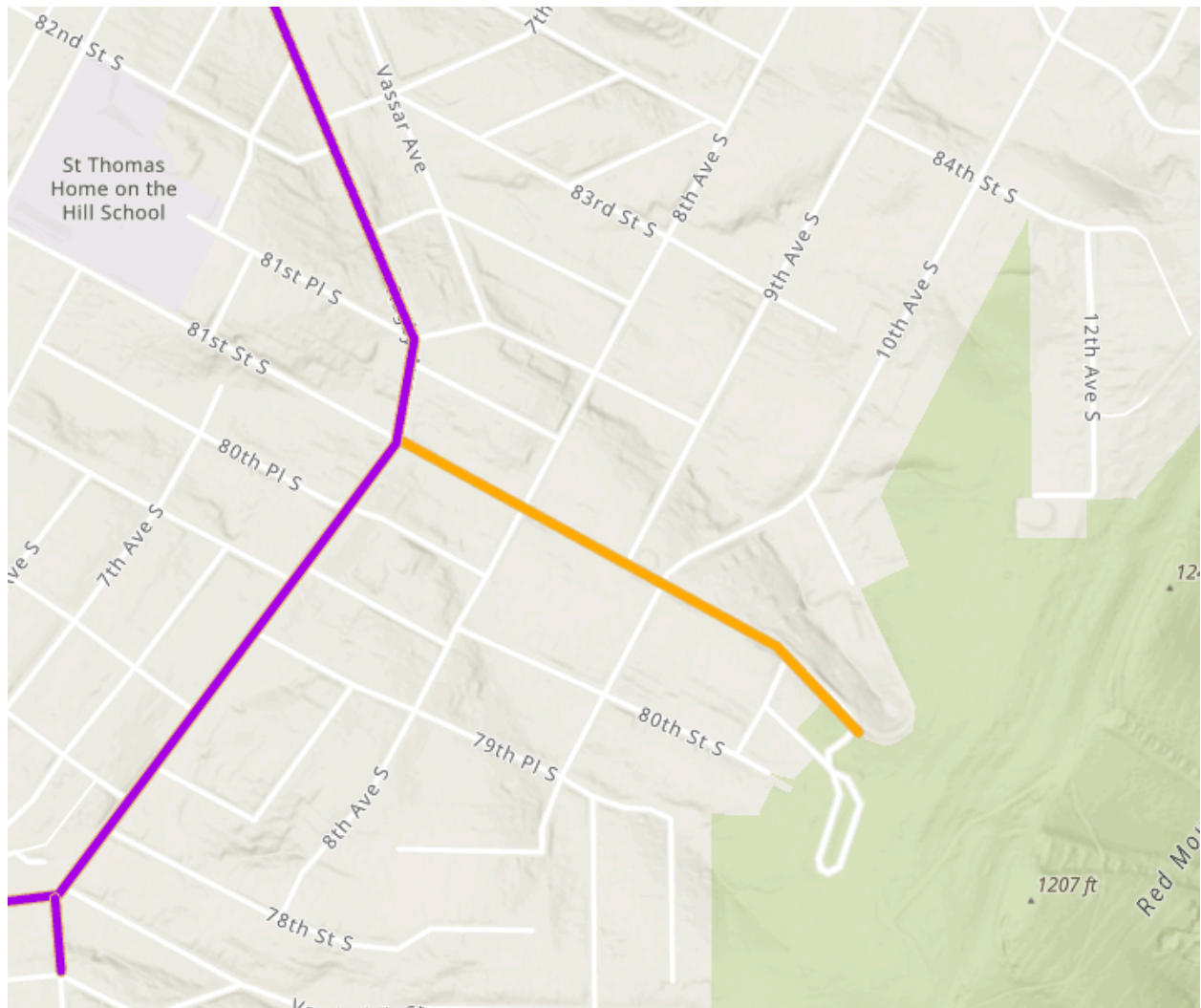
- Montevallo Rd: Resurfacing; New Bike Lanes; Sidewalk Spot Repairs
- Maryland Ave: Resurfacing; Traffic Calmed Bike Boulevard

Connects to

- Each other
- Existing: bike lanes on Montevallo Rd and Elder St

APPENDIX B - Overview of Each Proposed MLK Project

Project 4: 81st St S from Rugby Ave to Ruffner Mountain Nature Center



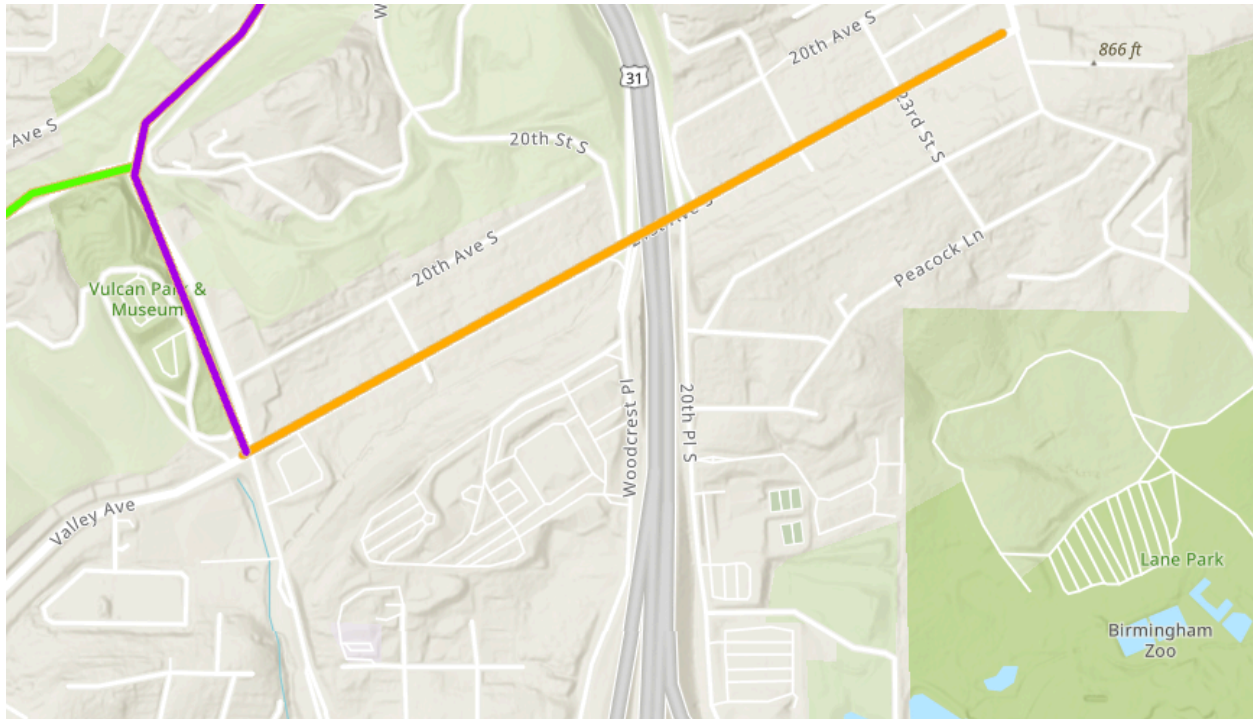
Proposed Improvements: Resurfacing; Sidewalk Spot Repairs; Traffic Calmed Bike Boulevard

Connects to:

- Planned: 2024 Local resurfacing project on Rugby Ave that will add bike lanes
- Existing: Trails in Ruffner Mountain Nature Preserve

APPENDIX B - Overview of Each Proposed MLK Project

Project 5: 21st Ave S from Richard Arrington Jr Blvd to City Limits with Mountain Brook



Proposed Improvements: Resurfacing; New Sidewalk; Two-way Cycle Track; Traffic Calming Devices

Connects to:

- Planned: Richard Arrington Greenway (CMAQ Project)
- Existing: City of Mountain Brook Sidewalk Network
- Existing: City of Homewood Sidewalk Network

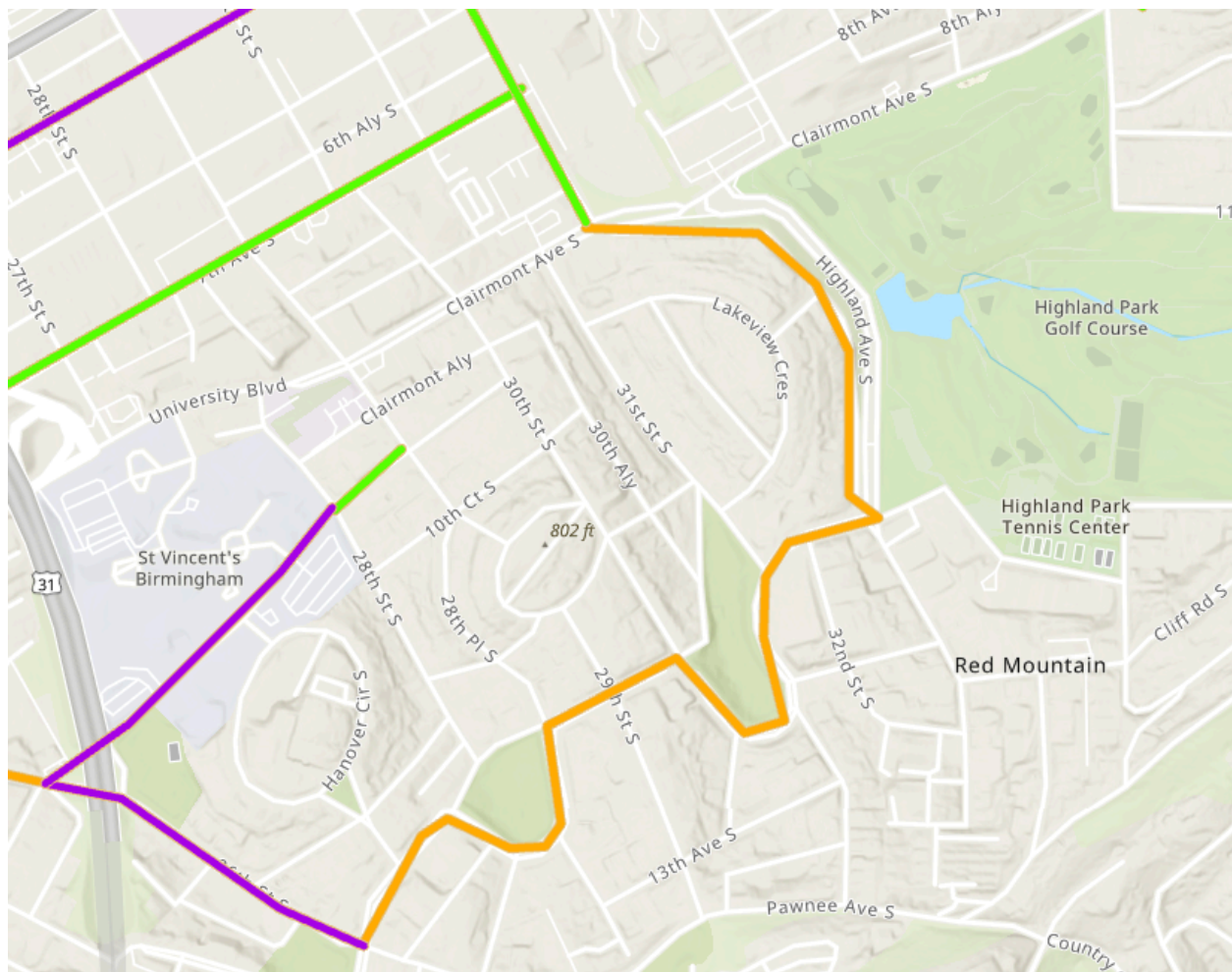
Improvements Previously recommended by:

- City of Birmingham Traffic Calming Working Group
- Red Mountain Cut Foundation Proposal

APPENDIX B - Overview of Each Proposed MLK Project

Project 6: Highland Ave from 26th St S to Highland Dr

Project 7: Highland Dr from Highland Ave to 32nd St S



Proposed Improvements:

- Highland Ave: Resurfacing; Sidewalk Spot Repairs; Traffic Calmed bike boulevard
- Highland Dr: Sidewalk Spot Repairs; Traffic Calmed Bike Boulevard

Connects to:

- Existing: Bike lanes on 32nd St S added as part of 7th Ave S Streetscape (TAP Project)
- Planned: 26th St S Drainage and complete Street Project (ARAP Project)
- Existing: 31st St S Traffic Calmed Bike Boulevard

Improvements Previously Recommended By:

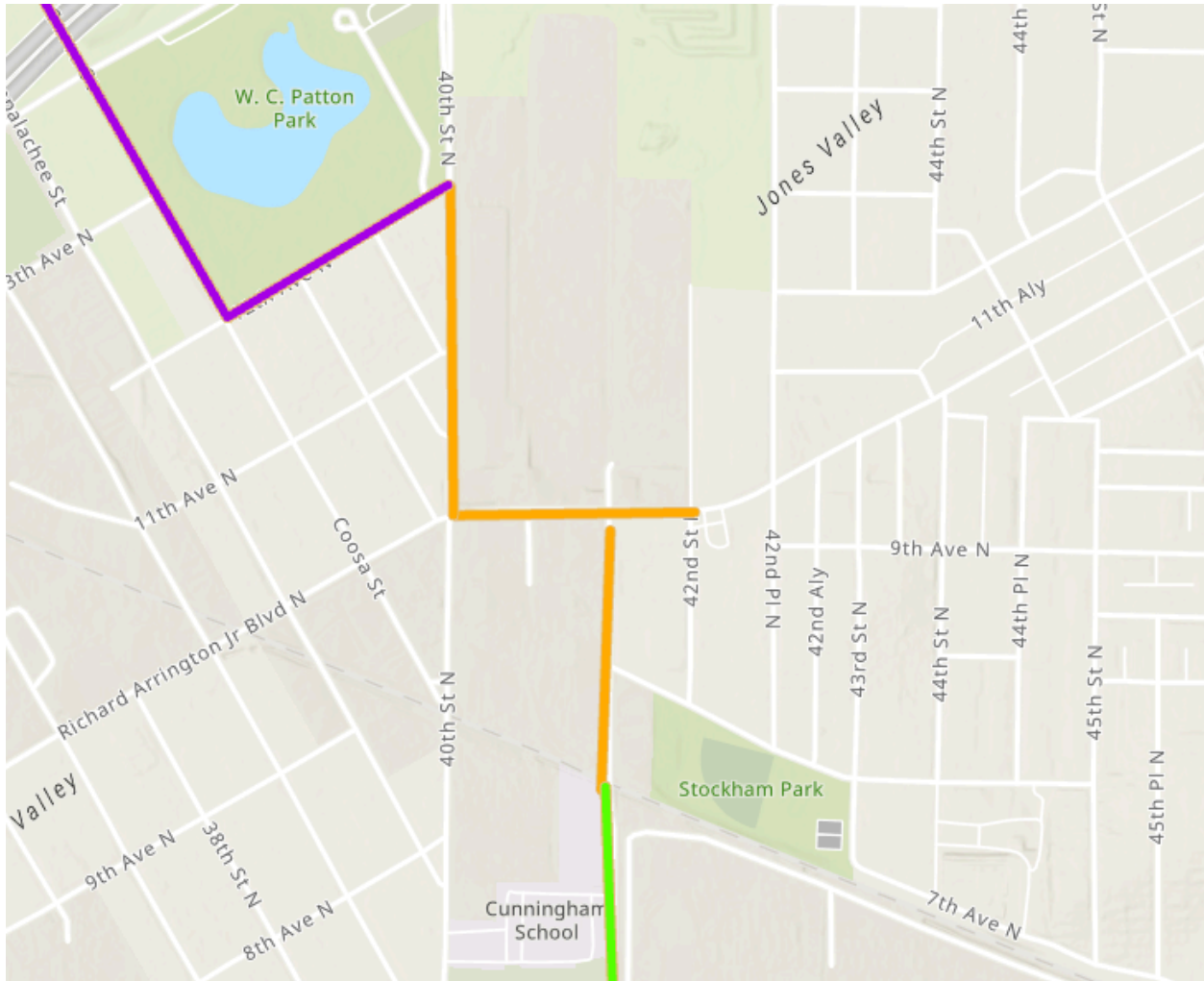
- City of Birmingham Traffic Calming Working Group (Highland Ave)

APPENDIX B - Overview of Each Proposed MLK Project

Project 8: 40th St N from Richard Arrington Jr Blvd N to W.C. Patton Park

Project 9: Richard Arrington Jr Blvd N/11th Alley N from 40th St N to 42nd St N

Project 10: 41st St N from Richard Arrington Jr. Blvd N to Railroad Tracks



Proposed Improvements:

- 40th St N: Side Path
- Richard Arrington Jr Blvd: Resurfacing; Side Path
- 41st St N: Resurfacing; Bike Lanes

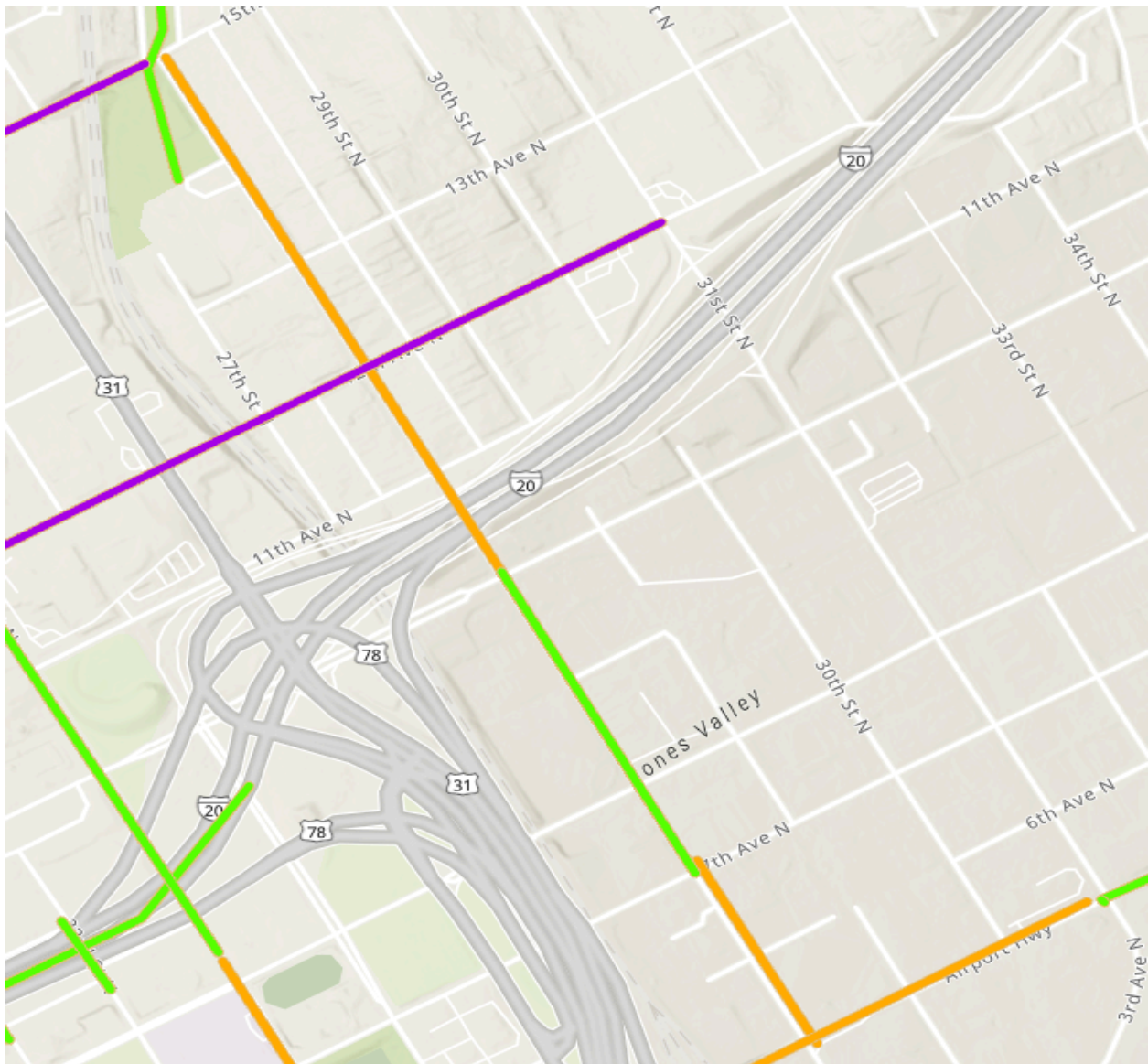
Connects to:

- W.C. Patton Park
- Existing: Bike lanes on 41st St N
- Planned: Village Creek Greenway Phase II (CMAQ Project)
- New Coca-Cola United Bottling Plant and HQ Under Construction

APPENDIX B - Overview of Each Proposed MLK Project

Project 11: 28th St N from 15th Ave N to Richard Arrington Jr. Blvd

Project 12: 28th St N: from 7th Ave N to 5th Ave



Proposed Improvements: Resurfacing; Sidewalk Spot Repairs; Bike Lanes

Connects to:

- Existing: Norwood Trail
- Existing: Bike Lanes 28th St N from Richard Arrington Jr Blvd. to 7th Ave N
- Planned: 15th Ave N Raised Two-Way Cycle Track (TAP Project)
- Planned: 12th Ave N (Norwood) Streetscape (CMAQ Project)
- Norwood Park
- Norwood Resource Center
- Proposed ATIIP Segment along 5th Ave N

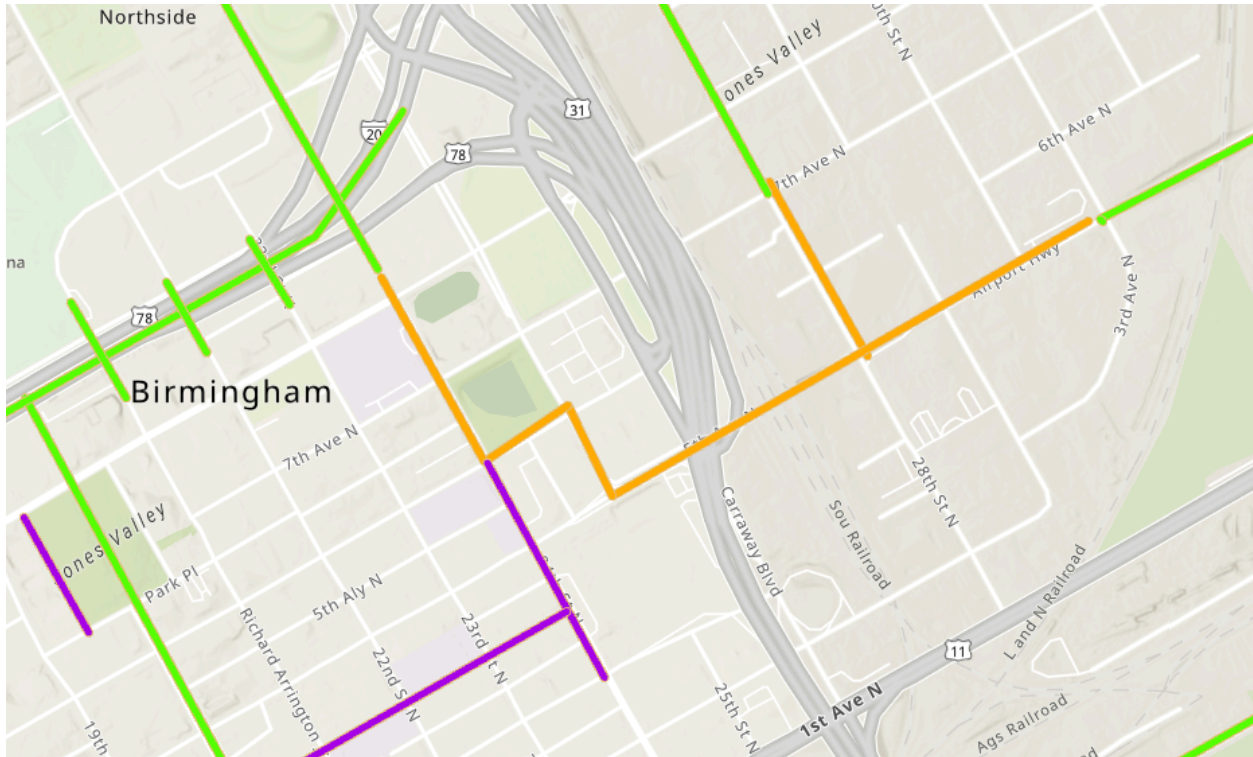
APPENDIX B - Overview of Each Proposed MLK Project

Project 13: 5th Ave N from 31st St N to 25th St N

Project 14: 25th St N from 5th Ave N to 6th Ave N

Project 15: 6th Ave N from 25th St N to 24th St N

Project 16: 24th St N from 6th Ave N to CityWalk



Proposed Improvements: Resurfacing; Sidewalk Spot Repairs; Bike Lanes

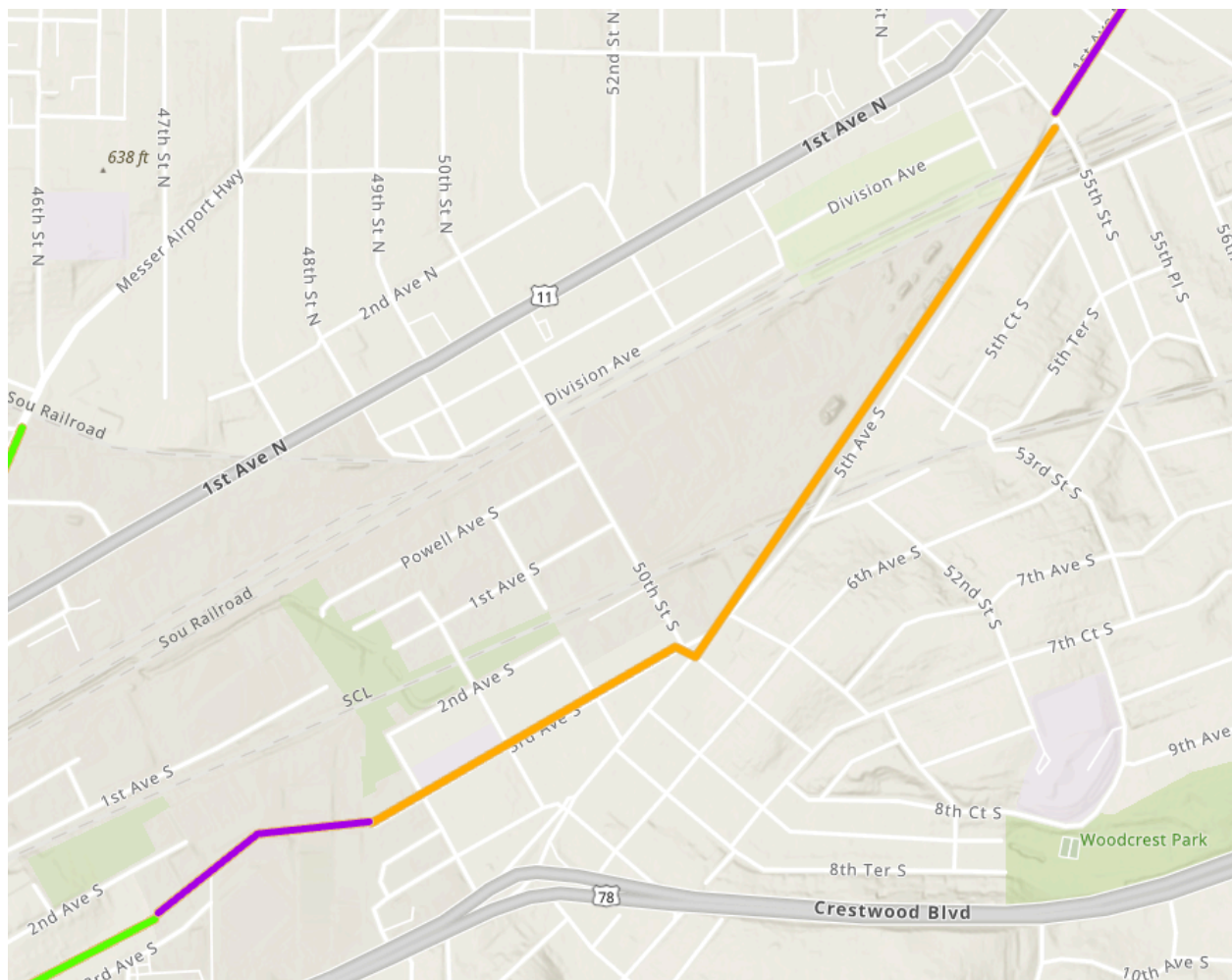
Connects to:

- Existing: Bike Lanes on 5th Ave N headed east from 31st St N
- Existing: Bike Lanes on 24th St N form CityWalk
- Existing: CityWalk (CMAQ Project)
- Planned: 2024 Resurfacing of 24th St from 6th Ave to 3rd Ave that will add new bike lanes
- Proposed ATIP Segment along 28th St N
- Marconi Park
- HUD Housing community (Park Place)

APPENDIX B - Overview of Each Proposed MLK Project

Project 17: 5th Ave S from 50th St S to 55th St S

Project 18: 3rd Ave S from Continental Gin to 50th St S



Proposed Improvements:

- 5th Ave S: Refracting; Sidewalk Spot Repairs; Two-Way Cycle Track
- 3rd Ave S: Resurfacing; Sidewalk Spot Repairs; Traffic Calmed Bike Boulevard

Connects to:

- Planned: Woodlawn Streetscape Phase II (CMAQ Project)
- Redevelopment of Continental Gin which will include a trail connection between 3rd Ave S and the existing Hugh Khal Trail
- East Avondale Community Garden
- BJCTA Bus Route

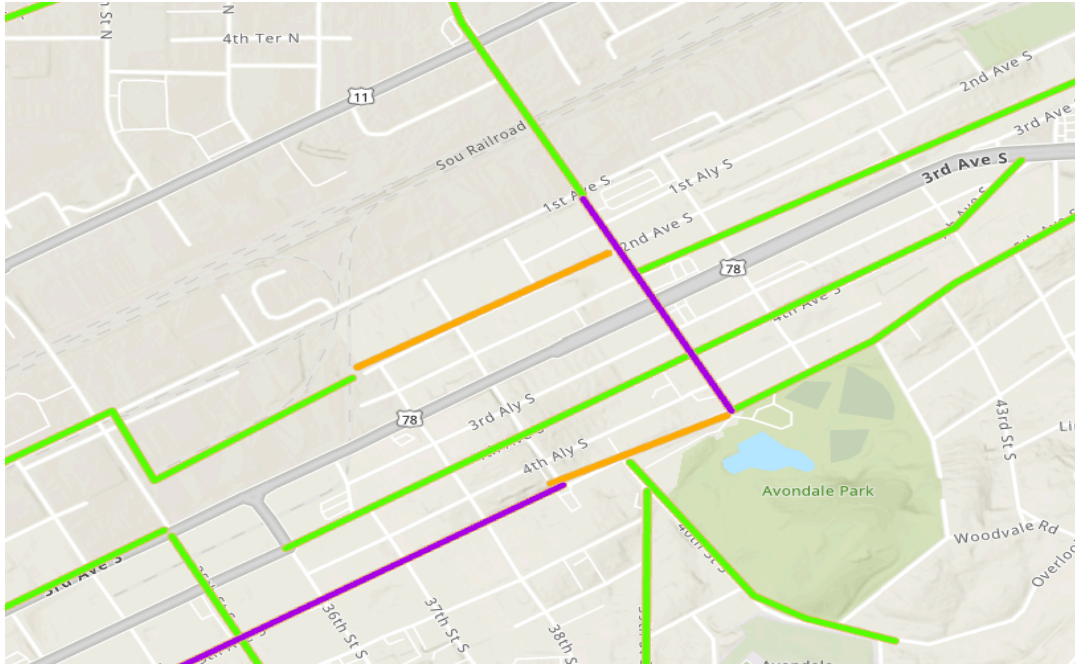
Previously Recommended by:

- Red Rock Trail Action Plan

APPENDIX B - Overview of Each Proposed MLK Project

Project 19: 2nd Ave S from Hugh Khal Trail to 41st St S

Project 20: 5th Ave S from 38th St S to 41st St S



Proposed Improvements

- 5th Ave S: Sidewalk Spot Repairs; Bike Lanes
- 2nd Ave S: Street Resurfacing; Sidewalk Spot Repairs; Traffic Calmed Bike Boulevard

Connects to:

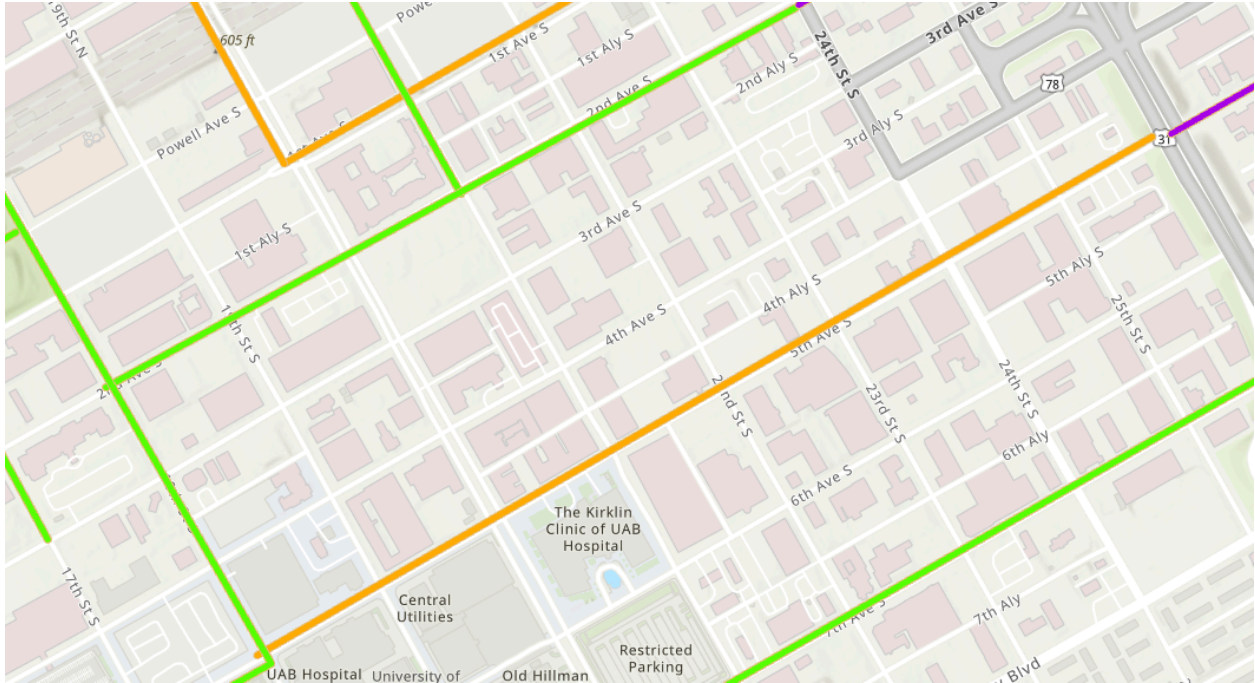
- Existing: Bike Lanes on 5th Ave S going east of 41st St
- Existing: Bike Lanes on 40th St S
- Existing: Hugh Khal Trail
- Planned: 41st St Streetscape (CMAQ)
- Planned: 2024 Federally funded street resurfacing project that will add bike lanes on 5th Ave west of 38th St (STP-BH Funded)
- Avondale Park
- Birmingham Library Avondale Branch

Improvements Previously Recommended

- 2nd Ave S: Red Rock Trail Action Plan

APPENDIX B - Overview of Each Proposed MLK Project

Project 21: 5th Ave S from Red Mountain Expressway to 18th St S



Proposed Improvements: Street Resurfacing, Sidewalk Spot Repairs; Bike Lanes

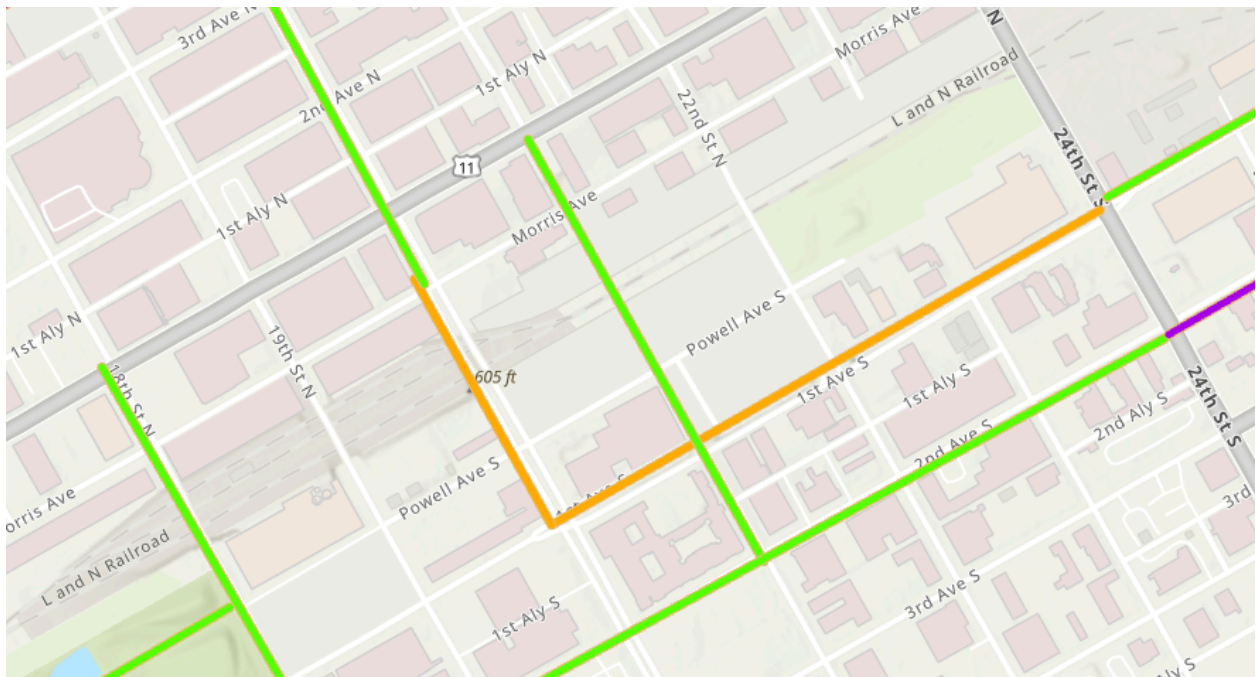
Connects to:

- Existing: Birmingham Bus Rapid Transit Line which has bus and bike only lanes (TIGER Grant Project)
- Planned: 2024 Federally funded Street Resurfacing of 5th Ave N with new bike lanes east of Red Mountain Expressway
- Birmingham Medical District
- UAB

APPENDIX B - Overview of Each Proposed MLK Project

Project 22: 1st Ave S from 20th St S to 24th St S

Project 23: 20th St S/N from 1st Ave S to Morris Ave



Proposed Improvements:

- 1st Ave S: Sidewalk Spot Repairs; Bike Lanes; Traffic Calmed Bike Boulevard
- 20th St S/N: Resurfacing; Sidewalk Spot Repairs; Bike Lanes

Connects to:

- Existing: Birmingham Green 20th St N Complete Street Project
- Existing: Bike Lanes and Bike/Ped Bridge on Richard Arrington Jr Blvd from 2nd Ave S to 1st Ave N
- Existing: Hugh Khal Trail
- Existing: Rotary Trail (Ped only)
- Existing: 1st Ave S Streetscape Project (CMAQ Project but with no bike facilities)
- BJCTA and UAB Bus Routes

Improvements Previously Recemented:

- Red Rock Trail Action Plan

APPENDIX B - Overview of Each Proposed MLK Project

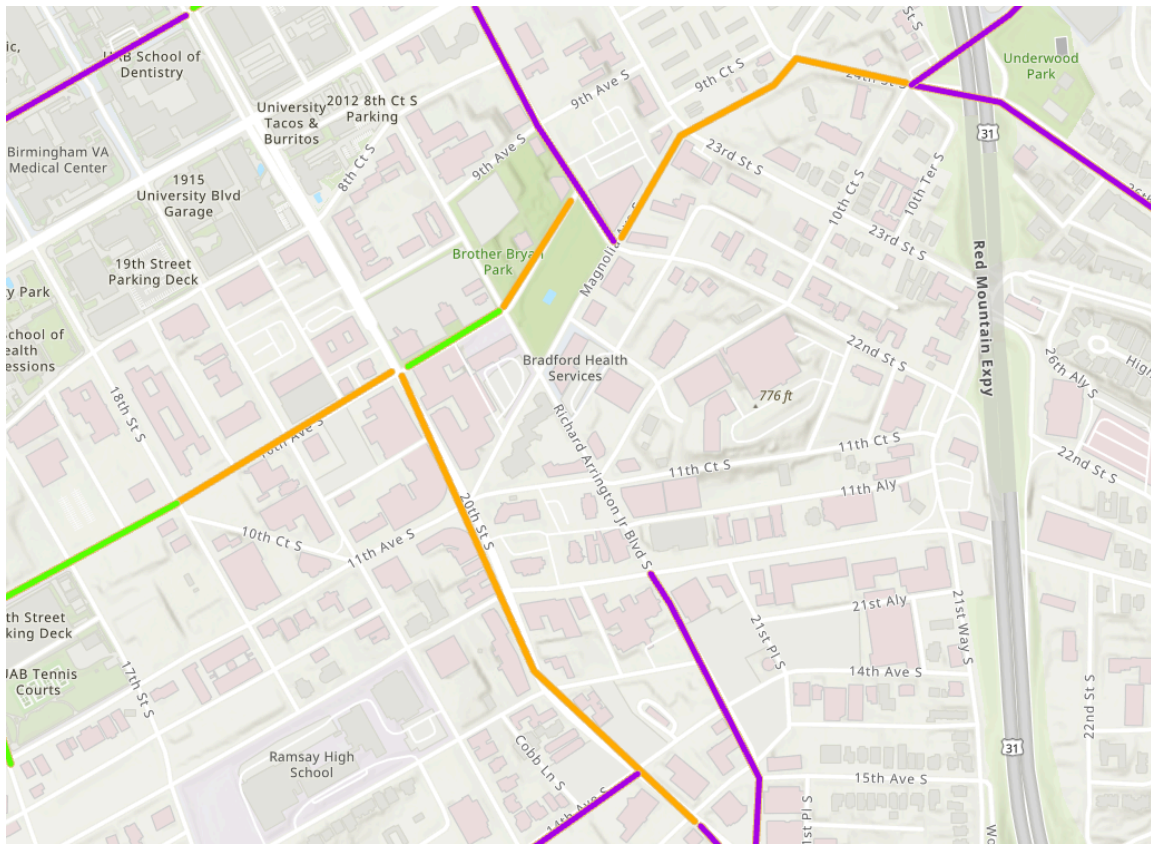
Project 24: 20th St S from 15th Ave S to 10th Ave S

Project 25: 10th Ave S from 18th St to 20th St S

Project 26: 10th Ave S: from Richard Arrington Jr to 22nd St S

Project 27: Magnolia Ave/10th Ave S from 22nd St S to 24th St S

Project 28: 24th St S from 10th Ave S to 10th Ave S



Proposed Improvements: Street Resurfacing; Sidewalk Spot Repairs; Bike Lanes

Connects to:

- Existing: Bike Lanes on 10th Ave S west of 18th St and between 20th St and Richard Arrington Jr Blvd
- Planned: 2024 Street Resurfacing with new bike lanes of
 - 14th Ave S west of 20th St
 - Richard Arrington Jr Blvd from 20th St S to Highland Ave
 - 22nd St S from University Blvd to Magnolia Ave
- Planned: Richard Arrington Jr Blvd Greenway (CMAQ Project)
- Planned: 10th Ave S Traffic Calmed Bike Boulevard from 24th St S to 28th St S
- Planned: 26th St S Drainage and Complete Street Project (ARPA Project)
- Redevelopment of Southtown HUD Housing Community currently under construction

APPENDIX B - Overview of Each Proposed MLK Project

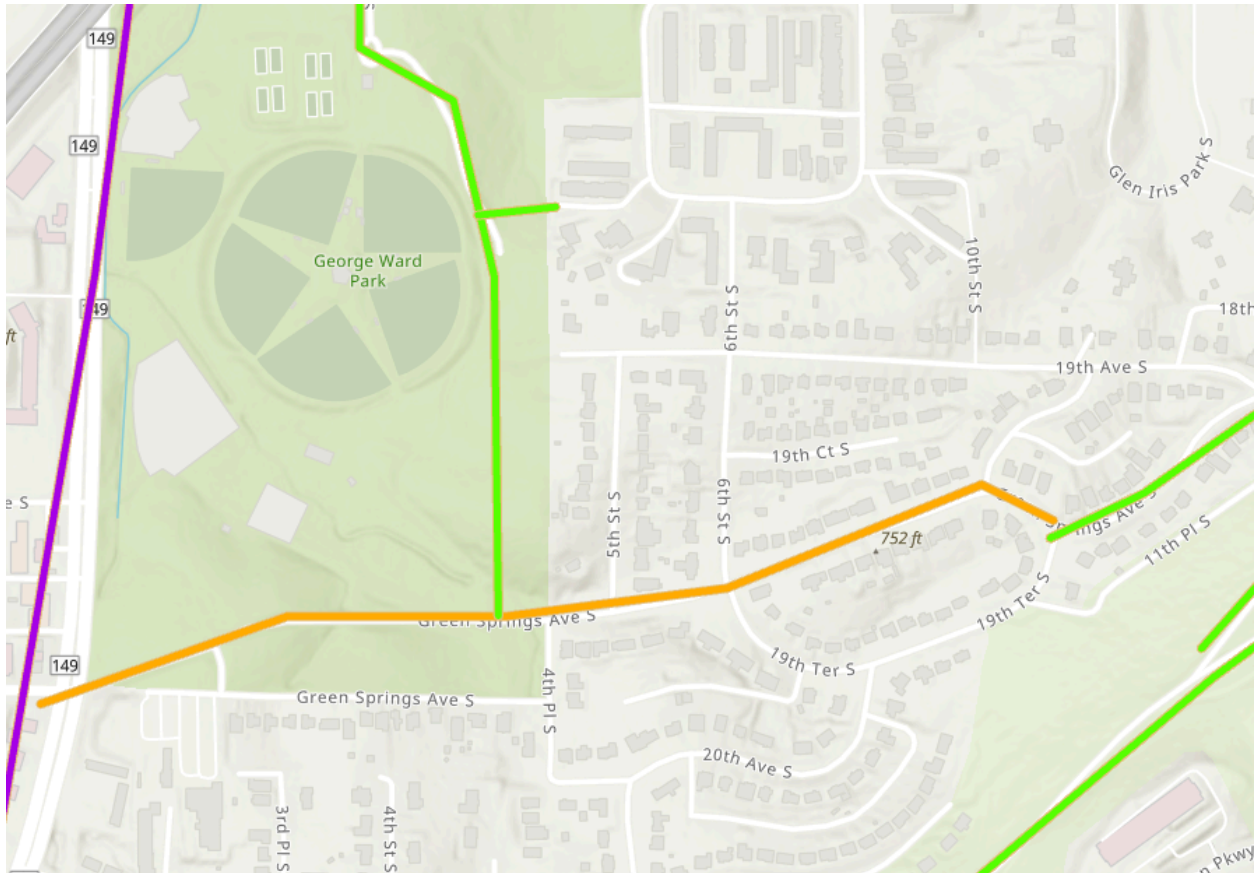
- Brother Bryan Park
- UAB
- Southern Research Institute
- BJCTA and UAB Bus Routes

Improvements Previously Recommended by:

- 20th St S: Red Rock Trail Action Plan

APPENDIX B - Overview of Each Proposed MLK Project

Project 29: Green Springs Ave from Green Springs Highway to 19th Ter S



Proposed Improvements: Resurfacing; Sidewalk Spot Repairs; Bike Lanes; Traffic Calmed Bike Boulevard

Connects to:

- Existing: Bike Lanes east of 19th Ter S
- Planned: Green Springs Streetscape Phase II (CMAQ Project)
- George Ward Park
- BJCTA Bus Route

Improvements Previously Recommended By:

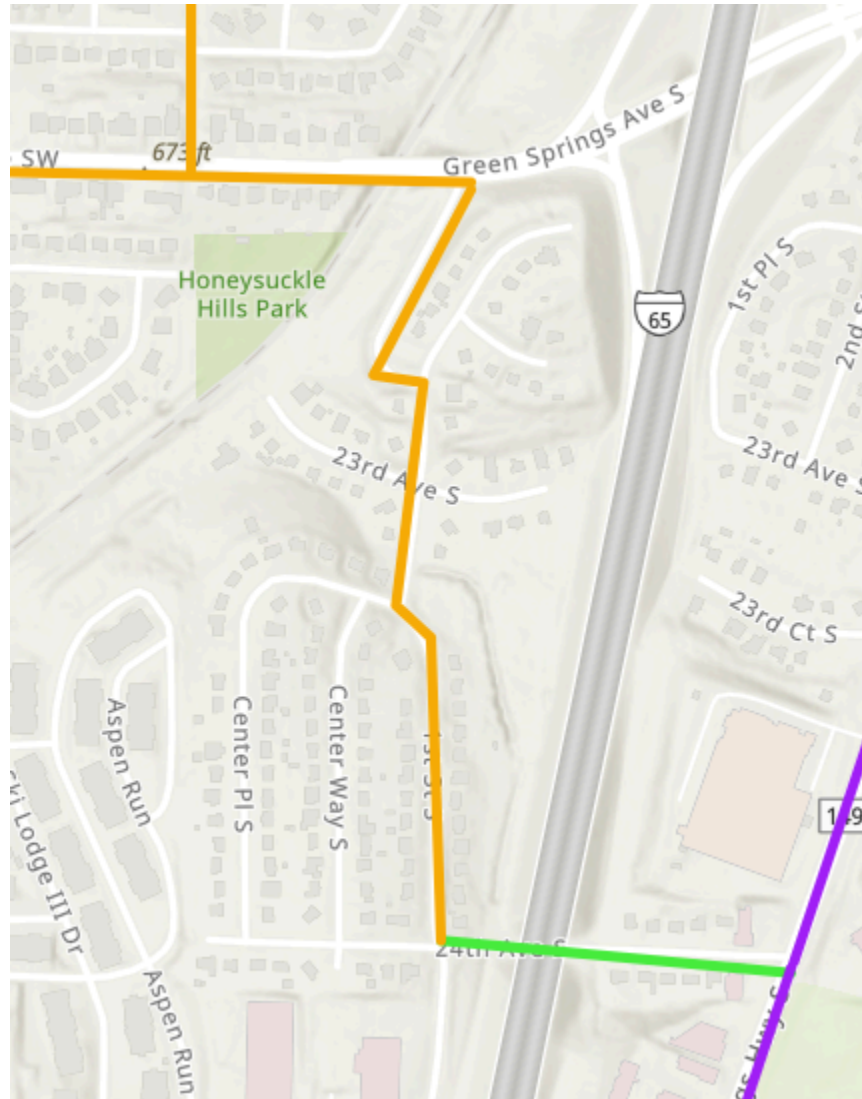
- City of Birmingham Traffic Calming Working Group

APPENDIX B - Overview of Each Proposed MLK Project

Project 30: 1st St S from 24th Ave S to Center Way S

Project 31: Center Way S from 1st St S to Center Pl S

Project 32: Center Pl S from Center Way S to Green Springs Ave S



Proposed Improvements: Traffic Calmed Bike Boulevard

Connects to:

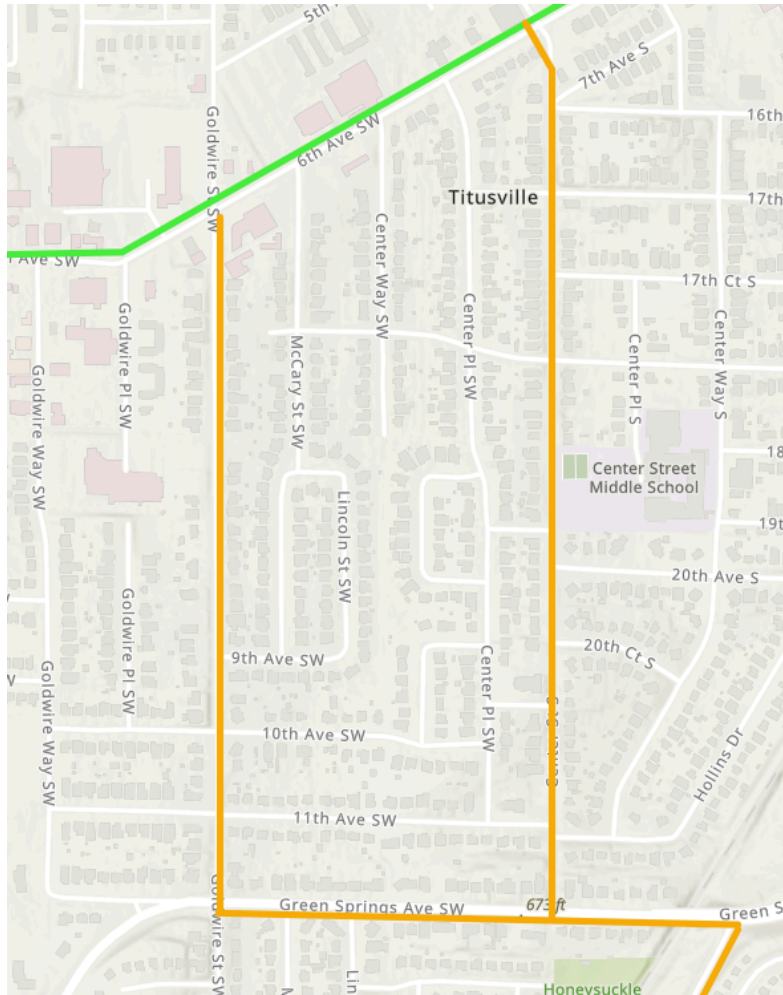
- Existing: Bike lanes on 24th Ave S
- Proposed ATIIIP Segment on Green Springs Ave

APPENDIX B - Overview of Each Proposed MLK Project

Project 33: Green Springs Ave S/SW from Center Pl S to Goldwire St SW

Project 34: Center St S from Green Springs Ave S to 6th Ave S

Project 35: Goldwire St SW from Green springs Ave SW to 6th Ave SW



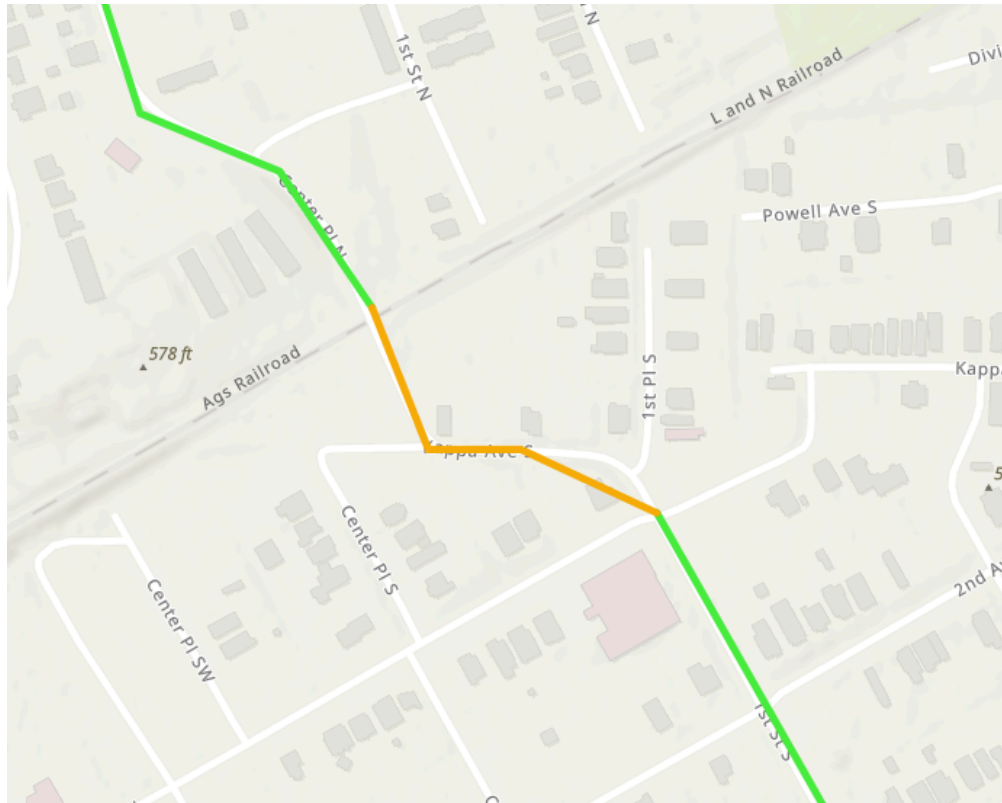
Proposed Improvements: Resurfacing, Bike Lanes, Traffic Calming Devices (Goldwire St)

Connects to:

- Birmingham BRT Line (TIGER Grant)
- BJCTA Bus Routes
- Proposed ATIP Segment along Center Pl S
- Holy Family Christo Rey High School
- Urban Community Montessori

APPENDIX B - Overview of Each Proposed MLK Project

Project 36: Kappa Ave S from 1st St S to Center St S



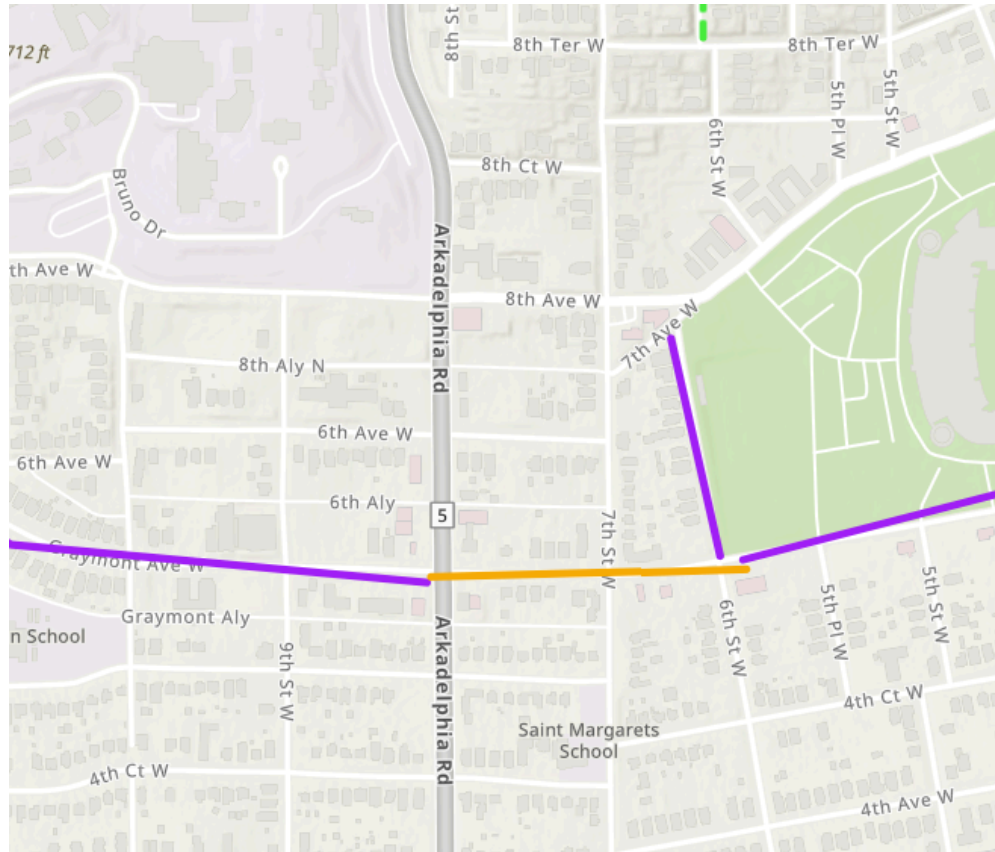
Proposed Improvements: Traffic Calmed Boulevard

Connects to:

- Bike Lanes on 1st St S and Center St S

APPENDIX B - Overview of Each Proposed MLK Project

Project 37: Graymont Ave from 6th St W to Arkadelphia Rd (US 78)



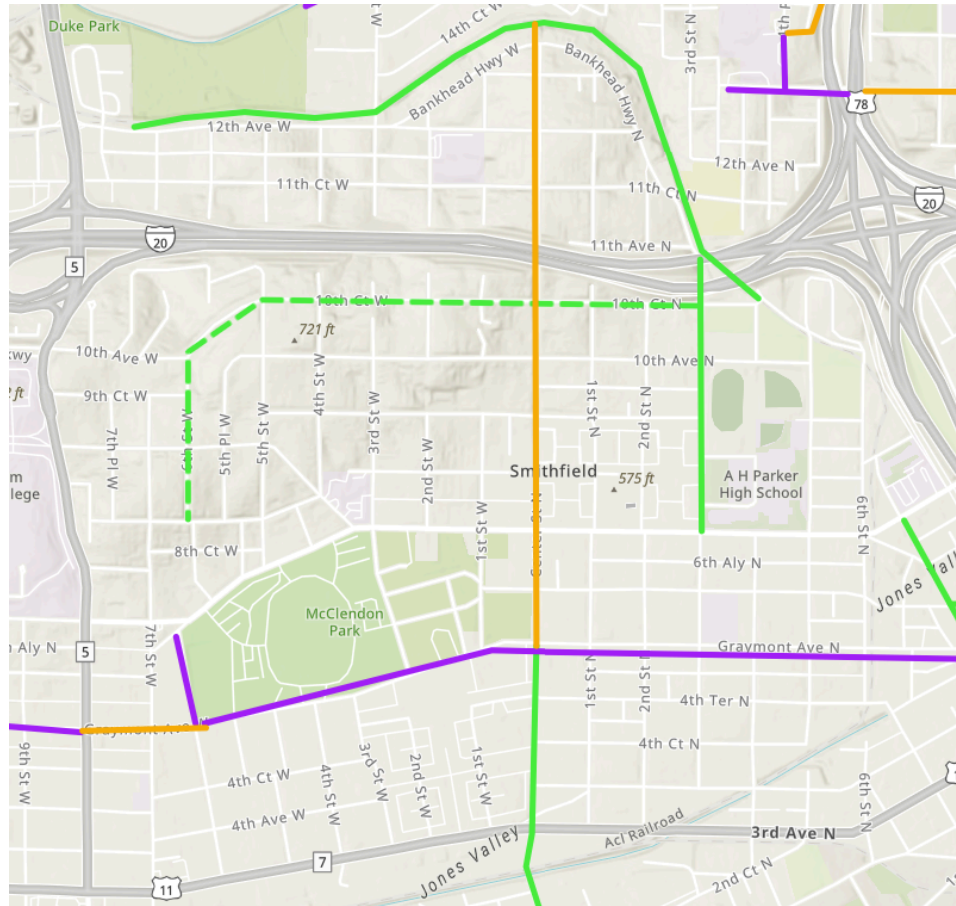
Proposed Improvements: Resurfacing, Sidewalk Spot Repairs, Two-Way Cycle Track

Connects to:

- Planned: Graymont Ave Complete Street Project from Arkadelphia Rd to 15th St W (Under Construction)
- Planned: Birmingham Civil Rights Cross Roads Trail (RAISE Project)
- BJCTA Bus Routes
- Legion Field/McLendon Park

APPENDIX B - Overview of Each Proposed MLK Project

Project 38: Center St N from Graymont Ave to Dorothy Spears Greenway



Proposed Improvements: Resurfacing, Sidewalk Spot Repairs, Bike Lanes

Connects to:

- Planned: Birmingham Civil Rights Crossroads Trail (RAISE Project)
- Existing: 10th Ave W Traffic Calmed Street
- Existing: Dorothy Spears Greenway
- BJCAT Bus Routes
- Smithfield Public Library
- Wilkerson Middle School
- Legion Field/McLendon Park
- East Thomas Park
- Elyton Court HUD Housing Project
- Smithfield Court Housing Project (Under Redevelopment- Choie Neighborhood Grant Award)

APPENDIX B - Overview of Each Proposed MLK Project

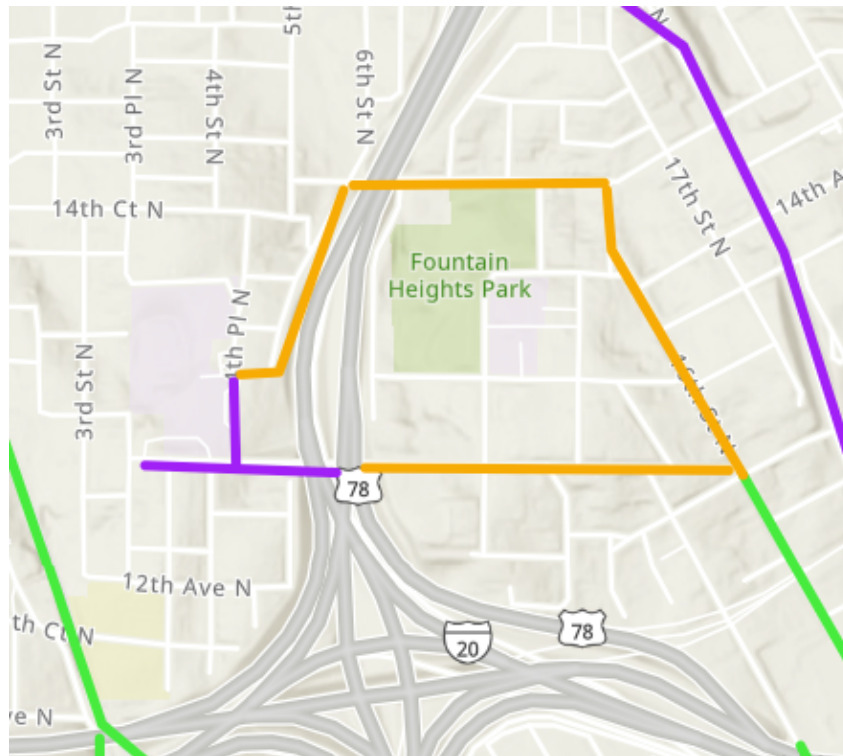
Project 39: 12th Ct N from 16th St N to I-65 Bridge

Project 40: 16th St N from 12th Ct N to 15th Ave N

Project 41: 15th Ave N from 6th St N to 16th St N

Project 42: 6th St N from 15th Ave N to 13th Ave N

Project 43: 13th Ave N from 6th St N to 4th Pl N



Proposed Improvements:

16th St N: Traffic Calmed Bike Boulevard, Sidewalk Spot Repairs

12th Ct N: Bike Lanes, Sidewalk Spot Repairs

15th Ave N: Bike Lane, Traffic Calmed Bike Boulevard, Sidewalk Spot Repairs

6th St N: Bike Lanes

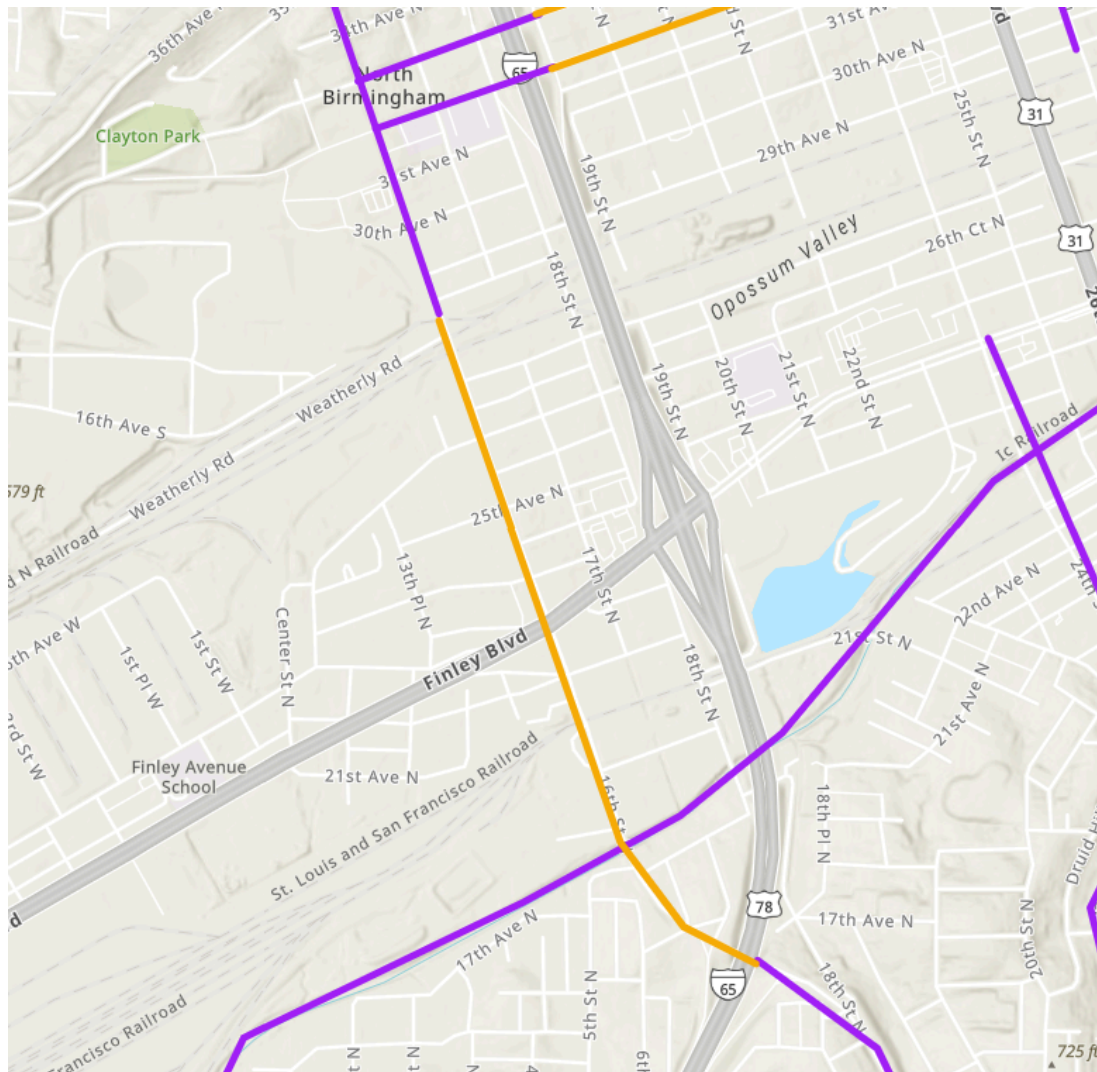
13th Ave N: Traffic Calmed Bike Boulevard

Connects to:

- Existing: Bike Lanes on 16th St N
- Planned: Tuggle Elementary Access Project (Traffic Calming, Bike Lanes, and Sidewalks)
- Tuggle Elementary School
- Fountain Heights Park and Recreation Center

APPENDIX B - Overview of Each Proposed MLK Project

Project 44: 16th St N from I-65 to 29th Ave N



Proposed Improvements: Street Resurfacing; Bike Lanes

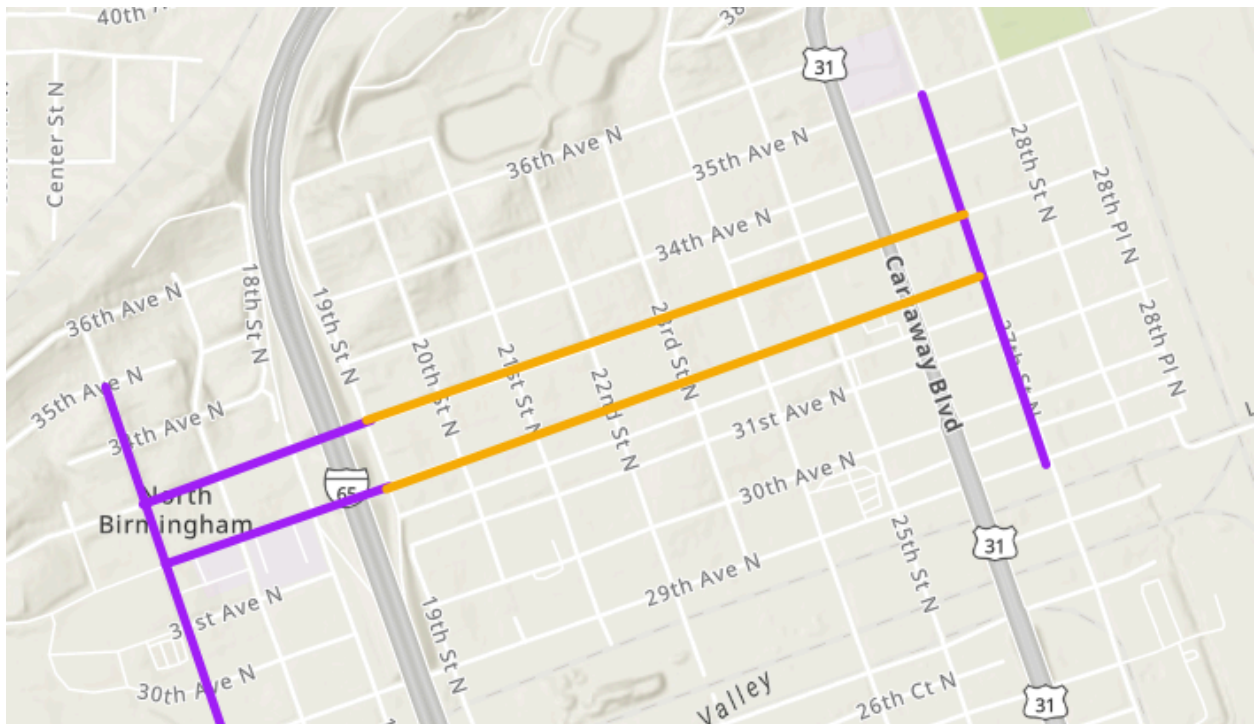
Connects to:

- Planned: 16th St N Corridor Streetscape Project (CMAQ)
- Planned: Village Creek Greenway Phase II (CMAQ)
- Planned: 2024 resurfacing of 16th St, 32nd Ave and 33rd Ave with bike lanes
- BJCTA Bus Route

APPENDIX B - Overview of Each Proposed MLK Project

Project 45: 32nd Ave N from 19th St N to 27th St N

Project 46: 33rd Ave N from 19th St N to 27th St N



Proposed Improvements: Resurfacing, Bike Lanes, Sidewalk Spot Repairs

Connects to:

- Planned: 2024 resurfacing of 32nd Ave and 33rd Ave with Bike lanes from 16th St to 19th St N
- Planned: 2024 Resurfacing of 27th St N with bike lanes from 29th Ave N to 35th Ave N
- BJCTA Bus routes

APPENDIX B - Overview of Each Proposed MLK Project

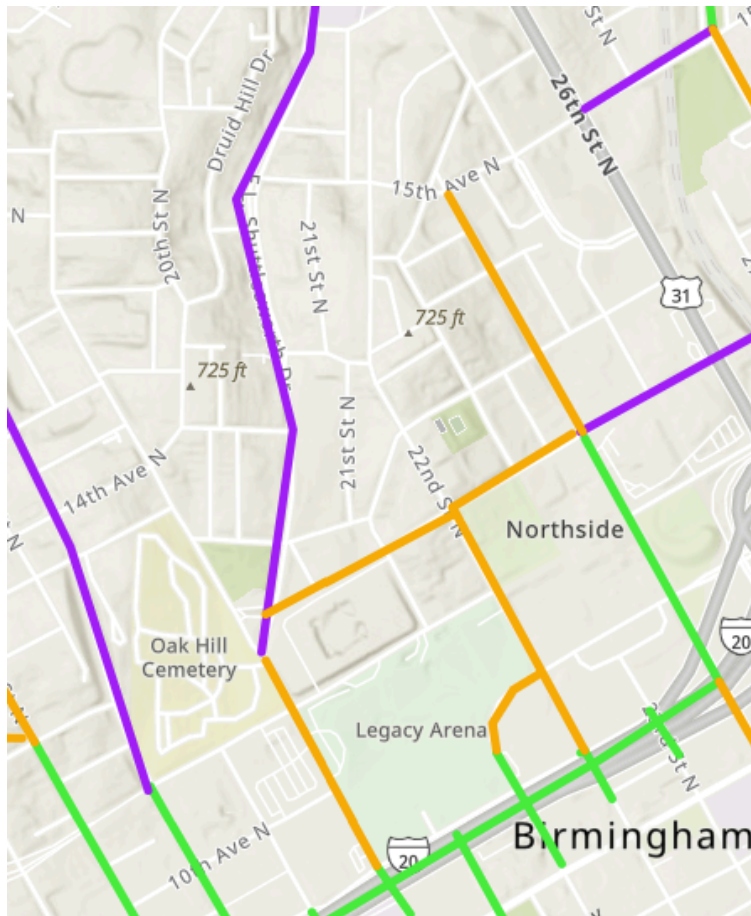
Project 47: 19th St N from CityWalk to F.L. Shuttlesworth Dr N

Project 49: 12th Ave N from 19th St N to 24th St N

Project 49: 22nd St N from CityWalk to 12th Ave N

Project 50: Richard Arrington Jr Blvd from end of bike lane to 22nd St N

Project 51: 24th St N from 12th Ave N to 15th Ave N



Proposed Improvements:

19th St N: Street Resurfacing, Bike Lanes, Sidewalk Spot Repairs

12th Ave N: Street Resurfacing, Bike Lanes

22nd St N: Street Resurfacing, Sidewalk Spot Repairs, Uphill Bike Lane

Richard Arrington Jr Blvd: Street Resurfacing, Bike Lanes

24th St N: Street Resurfacing, Sidewalk Spot Repairs, Bike Lanes

Connects to:

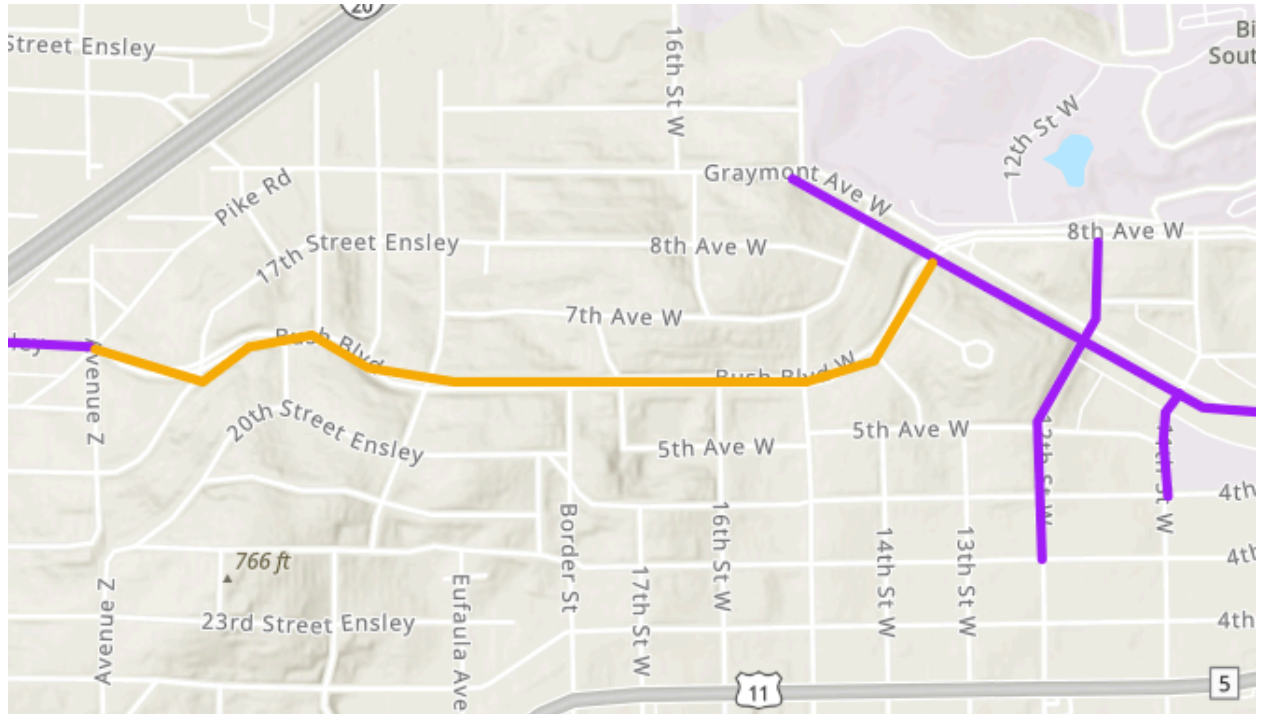
- Existing: CityWalk (CMAQ)

APPENDIX B - Overview of Each Proposed MLK Project

- Planned: F.L. Shuttlesworth Streetscape (CMAQ)
- Planned 12th Ave N Streetscape (CMAQ)
- Birmingham Jefferson Convention Center
- Alabama Sports Hall of Fame
- Uptown Entertainment and Hotel District
- Legacy arena
- Protective Stadium
- New Downtown Amphitheater (Under Construction)
- Historic Oak Hill Cemetery
- Major Mixed Use Redevelopment of the Former Caraway Hospital Site
- BJCTA Bus Routes
- Arthur Shores Park

APPENDIX B - Overview of Each Proposed MLK Project

Project 52: Bush Blvd from Graymont Ave to Pike Rd



Proposed Improvements: Street Resurfacing, Sidewalk Spot Repairs, Traffic calmed Bike Boulevard

Connects to:

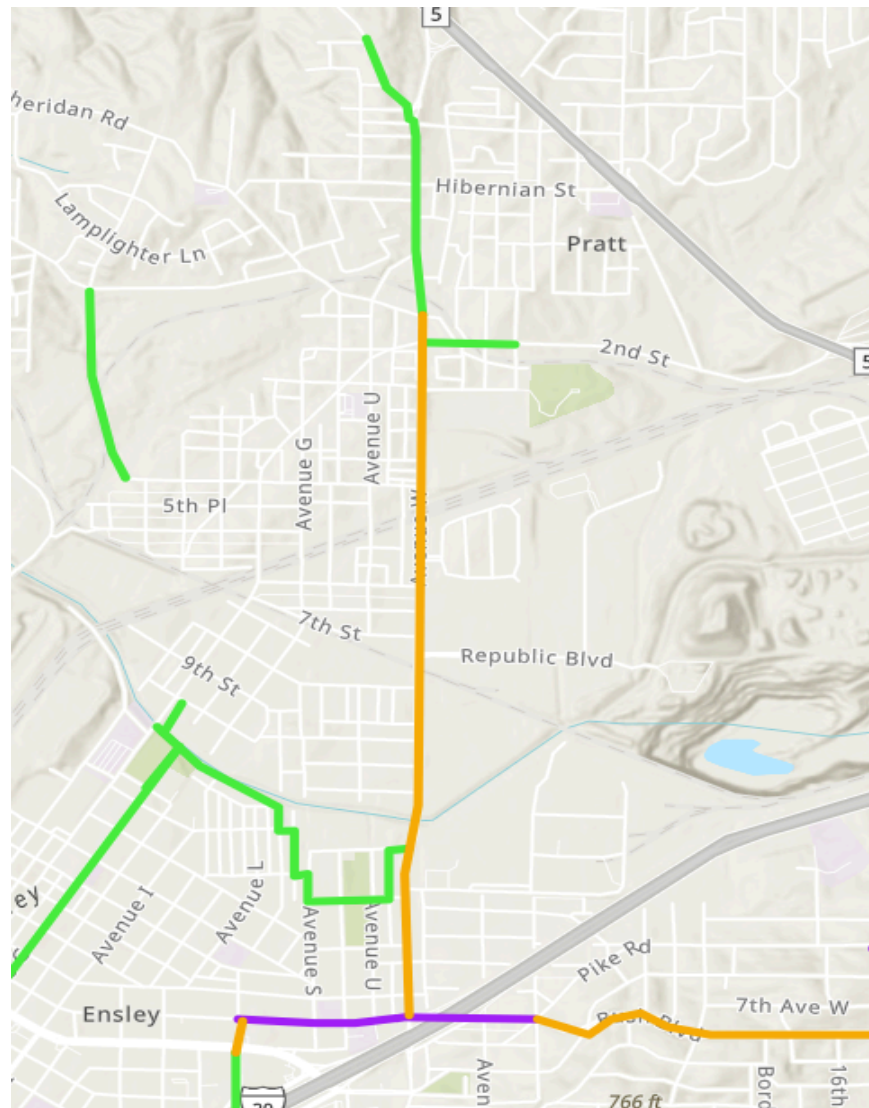
- Planned: Graymont Ave Complete Street Project from 15th St W to Arkadelphia Rd (Under Construction)
- Planned: 19th St Ensley Street Improvements with sidewalks and wide shoulders for bikes (STPBH)
- BJCTA Bus Routes
- Alma P. Dennis Park
- Bush Hills Pocket Park (With Bike repairs stand and Micromobility Corral)

Improvements Previously Recommended By:

- Red Rock Trail Action Plan
- Traffic Calming Working Group
- UAB/Alabama Live Health Smart Grand Challenge
- Bush Hills Neighborhood Association

APPENDIX B - Overview of Each Proposed MLK Project

Project 53: Ave V/Ave W from 19th St Ensley to 1st St Pratt



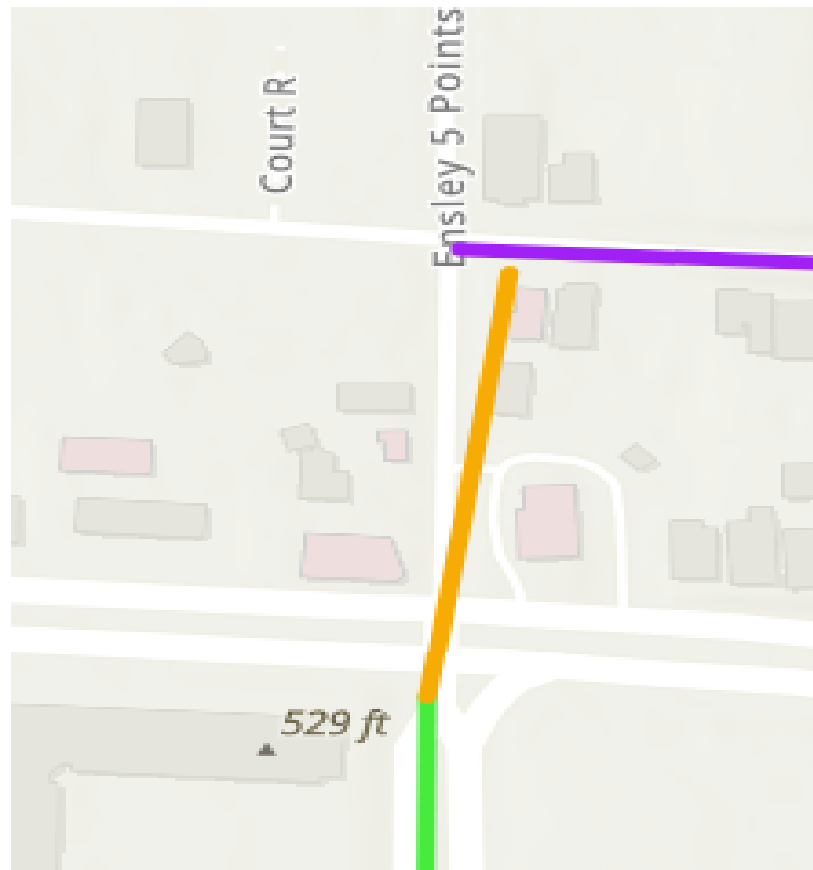
Proposed Improvements: Bike Lanes, Sidewalk Spot Repairs

Connects to:

- Existing: Bike Lanes on Ave W north of 1st St Pratt
- Existing Bike Lanes on 2nd St Pratt
- Existing: Village Creek Greenway Phase I
- Planned: 19th St Ensley Street Repairs with sidewalks and a wide shoulder for bikes (STPBH)
- Planned: Village Creek Park
- BJCTA Bus routes
- One Pratt Park
- Sandusky Senior Community Center
- Pratt City Public Library

APPENDIX B - Overview of Each Proposed MLK Project

Project 54: Ensley Ave from 20th St Ensley to 19th St Ensley



Proposed Improvements: Street Resurfacing, Sidewalk Spot Repairs, Bike Lanes

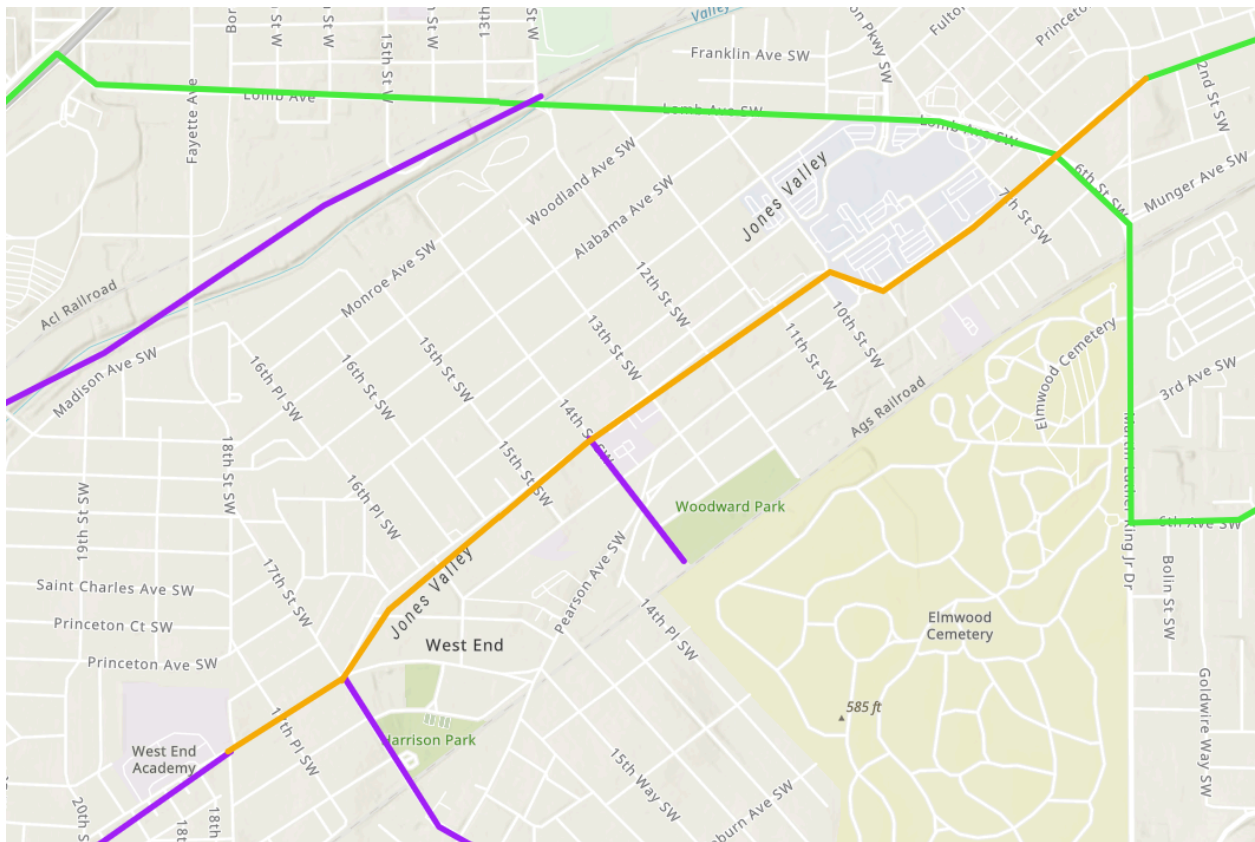
Connects to:

- Existing: Bike Lanes on Ensley-Five Points West Ave (CMAQ)
- Planned: 19th St Ensley Street Improvements with sidewalks and a wide shoulder for bikes (STPBH)
- Erskine Hawkins Park
- Holy Family Academy Catholic School

APPENDIX B - Overview of Each Proposed MLK Project

Project 55: Tuscaloosa Ave/Cotton Ave from 4th St SW to 17th St SW

Project 56: Pearson Ave from 17th St SW to 18th St SW

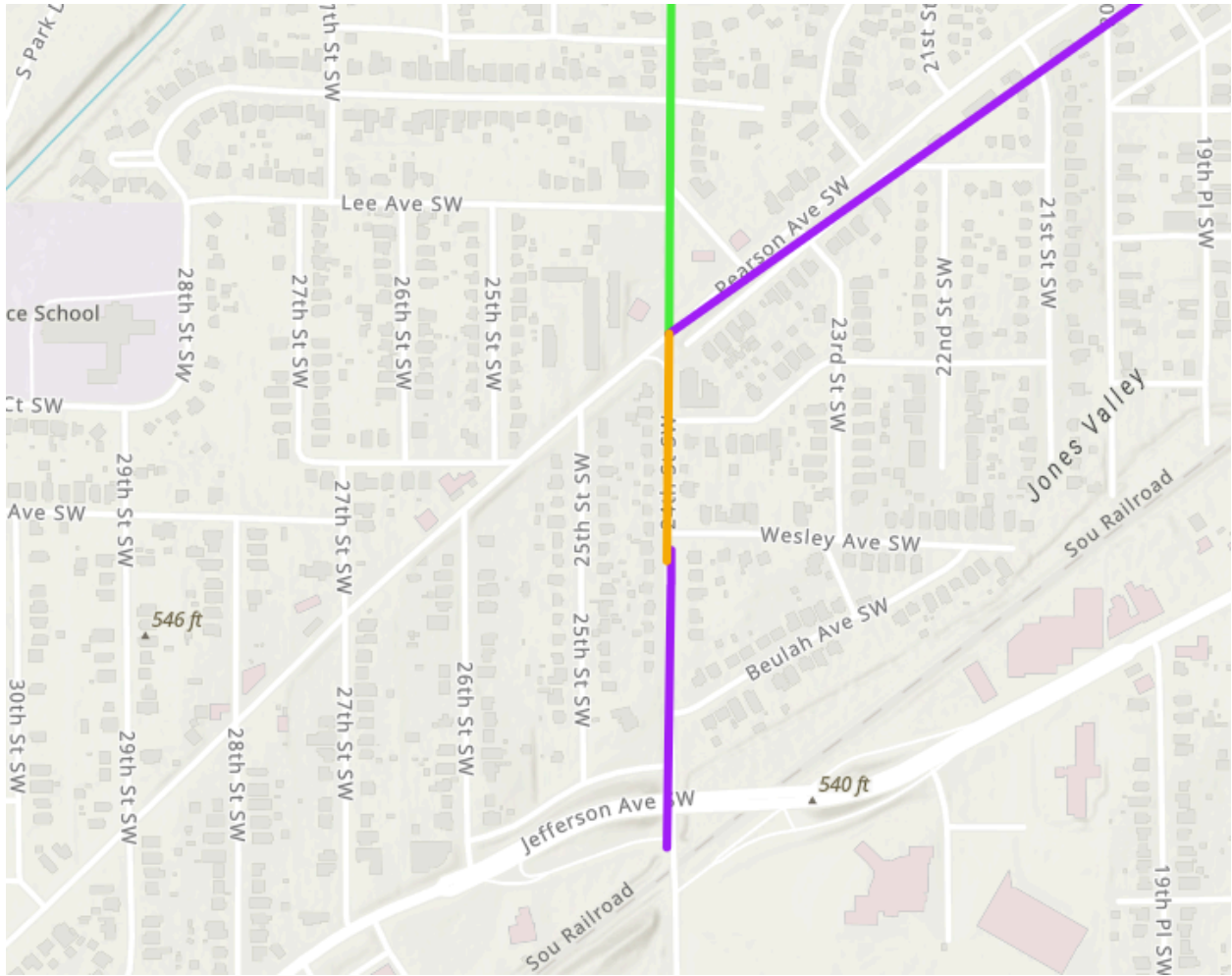


Proposed Improvements: Street Resurfacing, Sidewalk Spot Repairs, Bike Lanes

Connects to:

- Existing: Bikes lanes on Cotton Ave East of 4th St SW
- Existing: Birmingham BRT (TIGER Grant)
- Planned: 2024 street resurfacing of Pearson Ave, 17th St SW and 14th St SW all with bike lanes
- Cotton Ave Roundabout (ATRIP Grant)
- BJCTA Bus Routes
- Princeton Baptist Hospital
- West End Walking Trail
- Arlington Antebellum House
- Woodward Park
- Harrison Park
- West End Library
- R.C. Hemphill Elementary
- West End Academy
- Piggly Wiggly Grocery Store

Project 57: 24th St SW from Wesley Ave to Pearson Ave



Proposed Improvements: Street Resurfacing, Sidewalk Spot Repairs, Bike Lanes

Connects to:

- Existing: South Park Ave Bike Lanes
- Planned: 2024 Street Resurfacing of 24th St SW south of Wesley and Pearson Ave east of 24th St with Bike Lanes